

SURVEYOR'S CERTIFICATE
 I, Richard David Purnell, hereby certify that the survey represented on this plan was carried out by me or under my immediate supervision and was completed on 12/2/2013, and that this survey has been executed in accordance with the Licensed Surveyors Act and the directions thereunder.
R. Purnell 20/2/2013
 Licensed Surveyor Date

L.T.O. REGISTRATION
 Lodged on _____ at _____
 Instrument Number _____
 Registered on _____ at _____
 by me _____
 Registrar-General

CONSENT OF PROPRIETOR OF REGISTERED INTEREST(S)
 Consent is hereby given to the proposed subdivision as depicted hereon.
 Signed _____
 See General Consent Form

SUBDIVISION APPLICATION TO THE REGISTRAR-GENERAL
 We hereby apply, pursuant to section 51 of the Land Title Act for issue of new titles in accordance with the subdivision hereon.
 Executed for and on behalf of the Land Development Corporation
DR. ROBERT SCHNEIDER
 GENERAL MANAGER
 Registered Proprietor(s)
 C.T. Volume 761 Folio 950


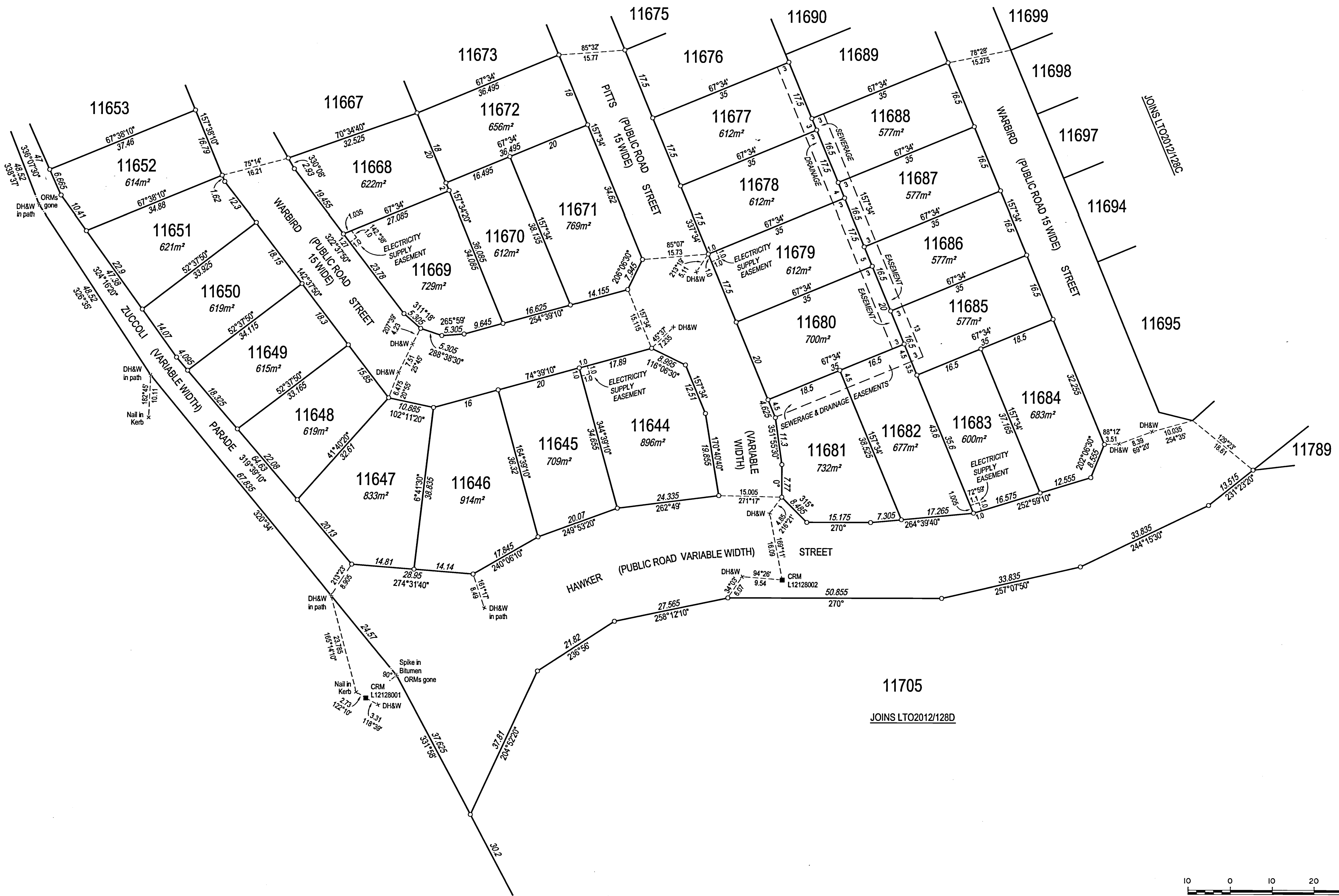
SURVEY APPROVAL
 I, Garry James West, the Surveyor-General, being satisfied that Part 5 of the Planning Act has been complied with:
 (i) approve the survey under section 49 of the Licensed Surveyors Act;
 (ii) acknowledge, on behalf of the Service Authorities designated, the vesting of the Service Easements shown hereon; and
 (iii) accept on behalf of the Service Authorities specified, the land designated as roads or reserves hereon vested pursuant to section 64 of the Planning Act and section 7 of the Control of Roads Act.
Garry James West 08/03/13
 Surveyor-General Date

Note
 Electricity Supply and Sewerage Easements are in favour of the Power and Water Corporation
 Drainage Easements are in favour of the City of Palmerston
 Public Roads are vested in the City of Palmerston
 Reference marks are at one metre unless otherwise shown

LOTS 11653 TO 11667, 11673 TO 11676 AND 11689 TO 11693
SUBDIVISION OF LOT 11116
TOWN OF PALMERSTON

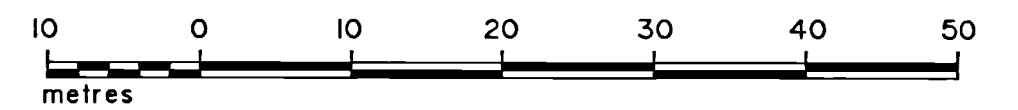
Drawn by Earl James & Associates (8119) 15.02.13	Map Reference	SCALE 1:500
Examined by Earl James & Associates 18.02.13	Assumed from AZIMUTH S2010/204 Observed at	LTO2012/128A SHEET 1 OF 4

JOINS LTO2012/128A



11705


JOINS LTO2012/128D




SURVEYOR'S CERTIFICATE
 I, Richard David Purnell
 hereby certify that the survey represented on this plan was carried out by me or under my immediate supervision and was completed on 12/2/2013, and that this survey has been executed in accordance with the Licensed Surveyors Act and the directions thereunder.
R. Purnell 20/2/2013
 Licensed Surveyor Date

L.T.O. REGISTRATION
 Lodged on _____ at _____
 Instrument Number _____
 Registered on _____ at _____
 by me _____
 Registrar-General

CONSENT OF PROPRIETOR OF REGISTERED INTEREST(S)
 Consent is hereby given to the proposed subdivision as depicted hereon.
 Signed _____
 See General Consent Form

SUBDIVISION APPLICATION TO THE REGISTRAR-GENERAL
 We hereby apply, pursuant to section 51 of the Land Title Act for issue of new titles in accordance with the subdivision hereon.
 Executed for and on behalf of the Land Development Corporation

 Registered Proprietor(s)
 C.T. Volume 761 Folio 950

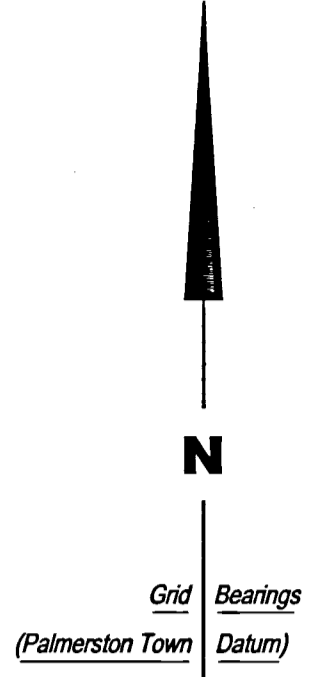
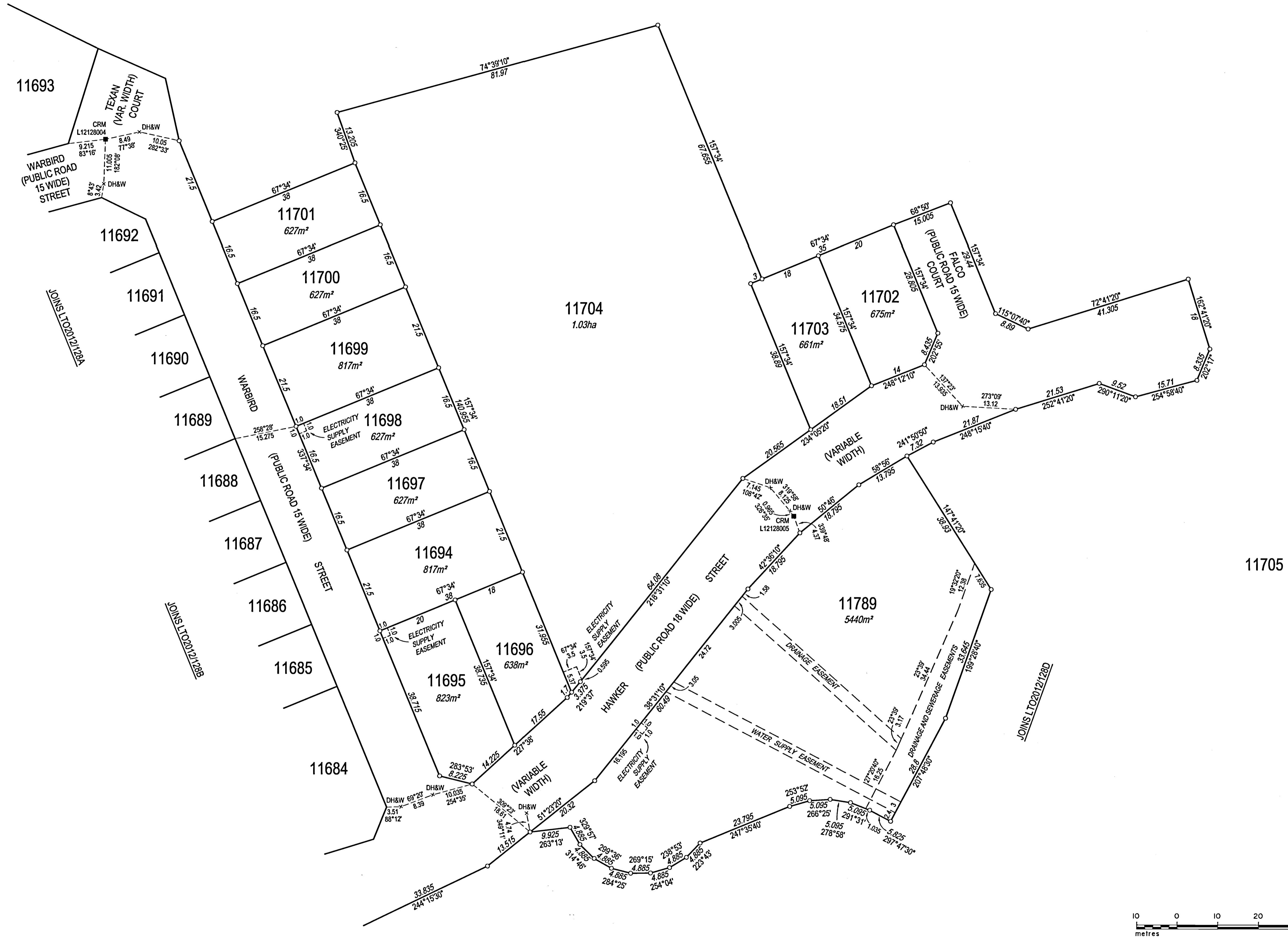
SURVEY APPROVAL
 I, Garry James West, the Surveyor-General, being satisfied that Part 5 of the Planning Act has been complied with:
 (i) approve the survey under section 49 of the Licensed Surveyors Act;
 (ii) acknowledge, on behalf of the Service Authorities designated, the vesting of the Service Easements shown hereon; and
 (iii) accept on behalf of the Service Authorities specified, the land designated as roads or reserves hereon vested pursuant to section 64 of the Planning Act and section 7 of the Control of Roads Act

 Surveyor-General Date 08/03/13

Note
 Electricity Supply and Sewerage Easements are in favour of the Power and Water Corporation
 Drainage Easements are in favour of the City of Palmerston
 Public Roads are vested in the City of Palmerston

LOTS 11644 TO 11652, 11668 TO 11672 AND 11677 TO 11688
 SUBDIVISION OF LOT 11116
 TOWN OF PALMERSTON

Drawn by Earl James & Associates (8119) 15.02.13	Map Reference	SCALE 1:500
Examined by Earl James & Associates 18.02.13	AZIMUTH S2010/204 Assumed from Observed at	

LTO2012/128B
 SHEET 2 OF 4



SURVEYOR'S CERTIFICATE
 I, Richard David Pumell, hereby certify that the survey represented on this plan was carried out by me or under my immediate supervision and was completed on 12/22/2013, and that this survey has been executed in accordance with the Licensed Surveyor's Act and the directions thereunder.
R. Pumell 20/2/2013
 Licensed Surveyor Date

L.T.O. REGISTRATION
 Lodged on _____ at _____
 Instrument Number _____
 Registered on _____ at _____
 by me _____
 Registrar-General

CONSENT OF PROPRIETOR OF REGISTERED INTEREST(S)
 Consent is hereby given to the proposed subdivision as depicted hereon.
 Signed _____
 See General Consent Form

SUBDIVISION APPLICATION TO THE REGISTRAR-GENERAL
 We hereby apply, pursuant to section 51 of the Land Development Act, for issue of new titles in accordance with the plan hereon.
 Executed for and on behalf of the Land Development Corporation
Paul Robert Schneider
 GENERAL MANAGER
 Registered Proprietor(s)
 C.T. Volume 761 Folio 950

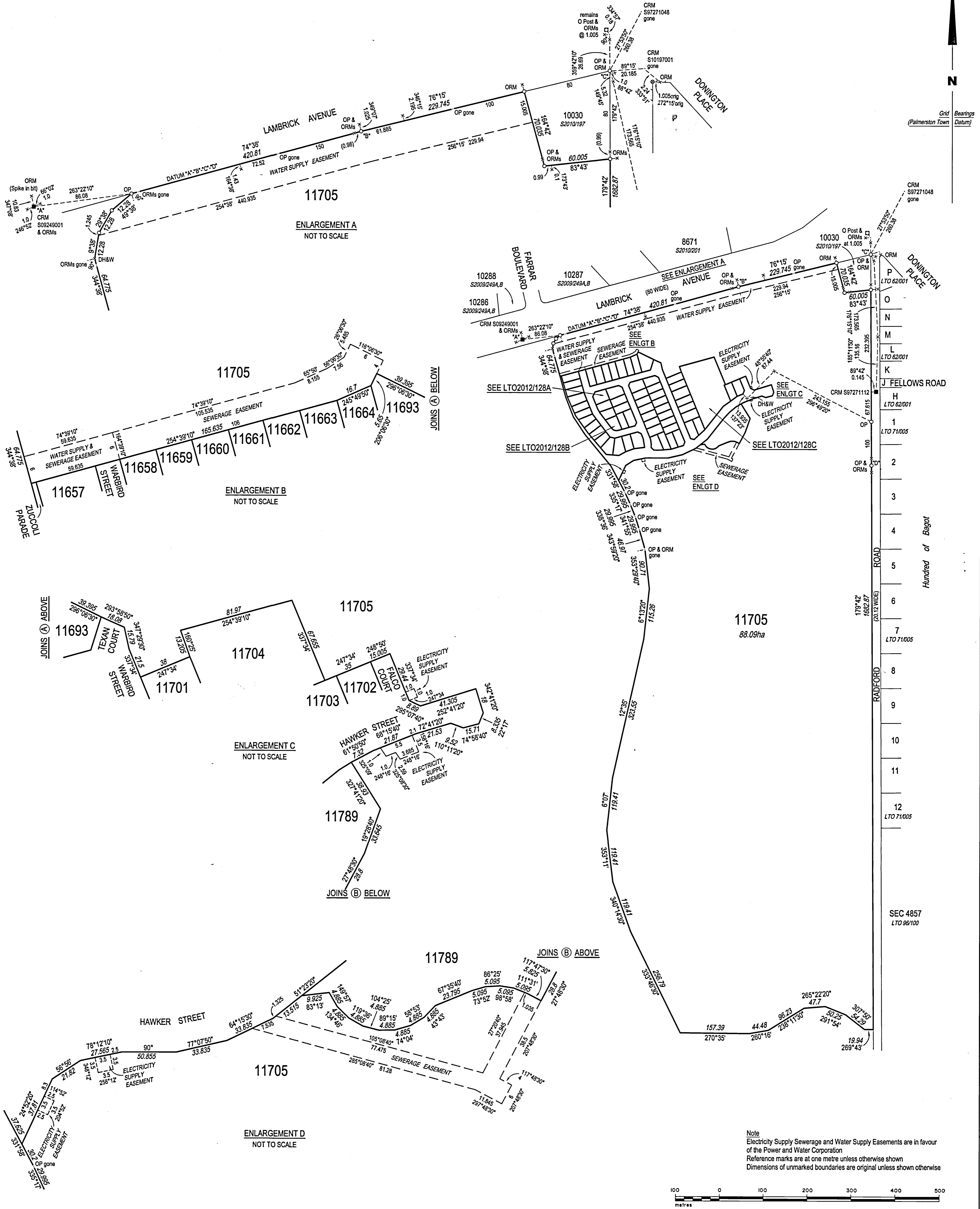
SURVEY APPROVAL
 I, Garry James West, the Surveyor-General, being satisfied that Part 5 of the Planning Act has been complied with:
 (i) approve the survey under section 49 of the Licensed Surveyors Act;
 (ii) acknowledge, on behalf of the Service Authorities designated, the vesting of the Service Easements shown hereon; and
 (iii) accept on behalf of the Service Authorities specified, the land designated as roads or reserves hereon vested pursuant to section 64 of the Planning Act and section 7 of the Control of Roads Act.
G. West 08/03/13
 Surveyor-General Date

Note
 Electricity Supply, Sewerage and Water Supply Easements are in favour of the Power and Water Corporation
 Drainage Easements are in favour of the City of Palmerston
 Public Roads are vested in the City of Palmerston

WARNING - Damaged or creased plan will be rejected.

LOTS 11694 TO 11704 AND 11789
SUBDIVISION OF LOT 11116
TOWN OF PALMERSTON

Drawn by Earl James & Associates (8119) 15.02.13	Map Reference AZIMUTH S2010/204	SCALE 1:500
Examined by Earl James & Associates 18.02.13	Assumed from Observed at	LTO2012/128C SHEET 3 OF 4



Grid Bearings (Palmerston Town Datum)

Grid Bearings (Palmerston Town Datum)

Grid Bearings (Palmerston Town Datum)

Grid Bearings (Palmerston Town Datum)

Grid Bearings (Palmerston Town Datum)

Grid Bearings (Palmerston Town Datum)

Grid Bearings (Palmerston Town Datum)

Grid Bearings (Palmerston Town Datum)

Grid Bearings (Palmerston Town Datum)

Grid Bearings (Palmerston Town Datum)

Grid Bearings (Palmerston Town Datum)

Grid Bearings (Palmerston Town Datum)

Grid Bearings (Palmerston Town Datum)

Grid Bearings (Palmerston Town Datum)

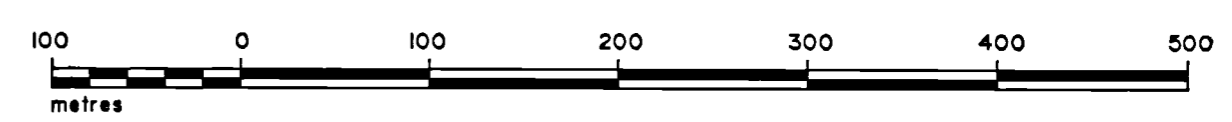
Grid Bearings (Palmerston Town Datum)

Grid Bearings (Palmerston Town Datum)

Grid Bearings (Palmerston Town Datum)

Grid Bearings (Palmerston Town Datum)

Note
Electricity Supply Sewerage and Water Supply Easements are in favour of the Power and Water Corporation
Reference marks are at one metre unless otherwise shown
Dimensions of unmarked boundaries are original unless shown otherwise



SURVEYOR'S CERTIFICATE
I, Richard David Purnell
herby certify that the survey represented on this plan was carried out by me or under my immediate supervision and was completed on 12/2/2013 and that this survey has been executed in accordance with the Licensed Surveyors Act and the directions thereunder.
R. Purnell 20/2/2013
Licensed Surveyor Date

L.T.O. REGISTRATION
Lodged on _____ at _____
Instrument Number _____
Registered on _____ at _____
by me _____
Registrar-General

CONSENT OF PROPRIETOR OF REGISTERED INTEREST(S)
Consent is hereby given to the proposed subdivision as depicted hereon.
Signed _____
See General Consent Form

SUBDIVISION APPLICATION TO THE REGISTRAR-GENERAL
We hereby apply, pursuant to section 51 of the Land Title Act for issue of new titles in accordance with the plan hereon.
Executed for and on behalf of the Land Development Corporation
Paul Robert Schneider
22-02-2013
A/GENERAL MANAGER
Registered Proprietor(s)
C.T. Volume 761 Folio 950

SURVEY APPROVAL
I, Gary James West, the Surveyor-General, being satisfied that Part 5 of the Planning Act has been complied with:
(i) approve the survey under section 49 of the Licensed Surveyors Act;
(ii) acknowledge, on behalf of the Service Authorities designated, the vesting of the Service Easements shown hereon; and
(iii) accept on behalf of the Service Authorities specified, the land designated as roads or reserves hereon vested pursuant to section 64 of the Planning Act and section 7 of the Control of Roads Act
G. West 08/03/13
Surveyor-General Date

LOT 11705
SUBDIVISION OF LOT 11116
TOWN OF PALMERSTON

Drawn by
Earl James & Associates
(8119) 15.02.13

Map Reference
AZIMUTH
S2010/204

Examined by
Earl James & Associates
18.02.13

Assumed from
Observed at

SCALE 1:4000

LTO2012/128D
SHEET 4 OF 4